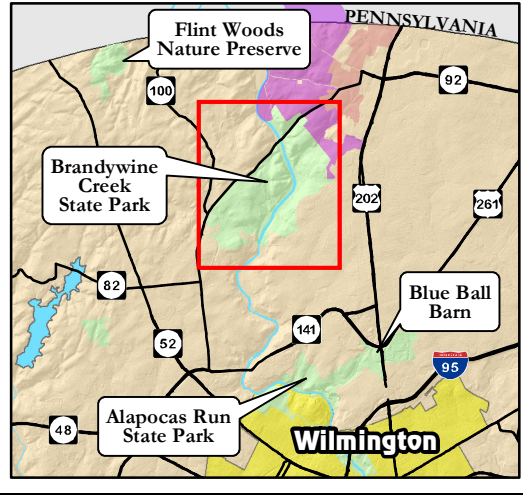




Brandywine Creek State Park

Location Map



Updated: May 2016

Thompsons Bridge

- Parking (P)
- Restroom (♿)
- Information (i)
- Trail (A)
- Water (H₂O)
- Swimming (swimmer)
- Fishing (fish)

Tulip Tree Woods Nature Preserve

- Restroom (♿)
- Information (i)
- Water (H₂O)
- Swimming (swimmer)
- Fishing (fish)

Park Office and Nature Center

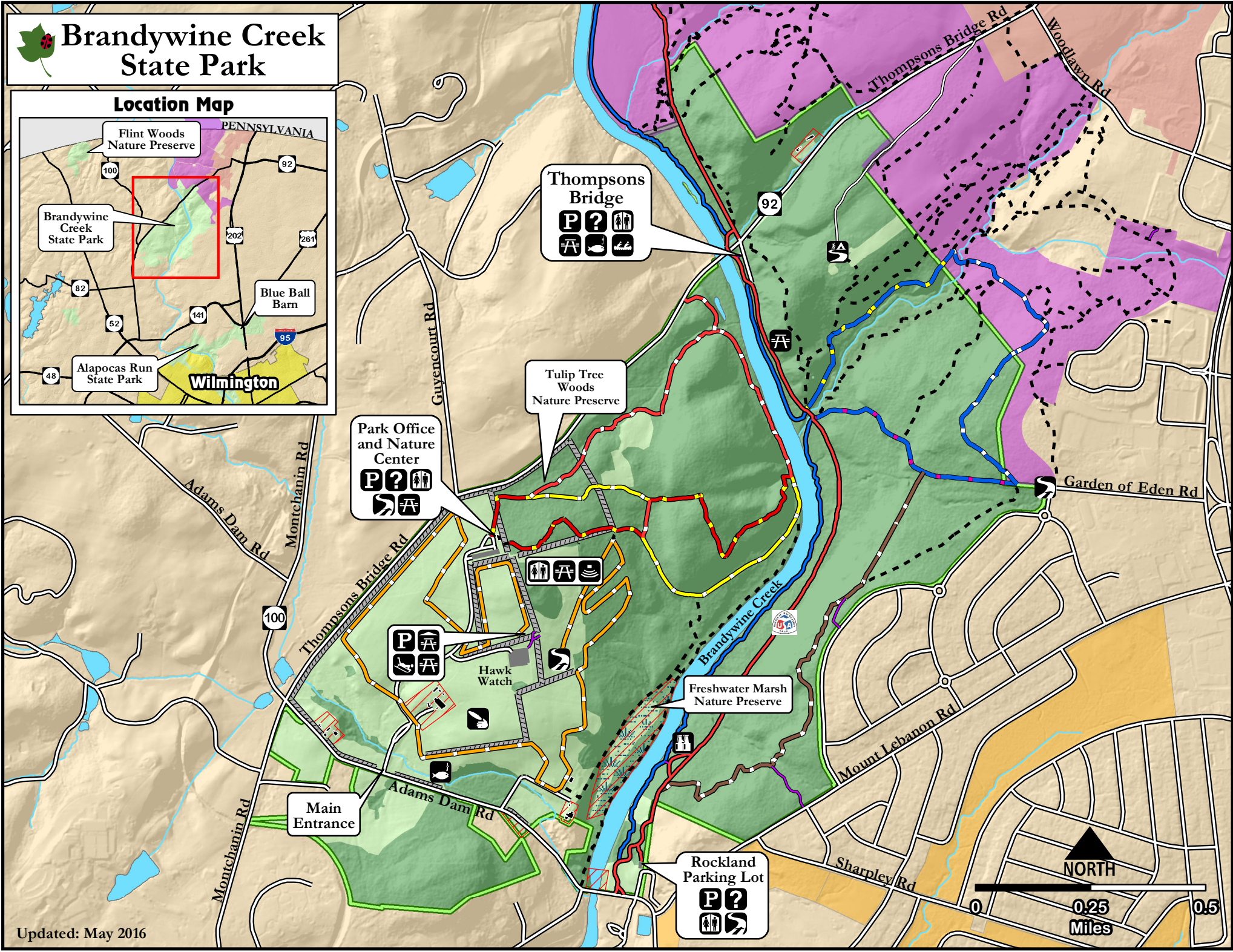
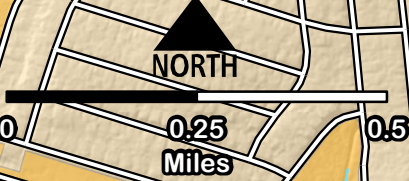
- Parking (P)
- Restroom (♿)
- Information (i)
- Water (H₂O)
- Swimming (swimmer)
- Fishing (fish)

Hawk Watch

- Parking (P)
- Restroom (♿)
- Information (i)
- Water (H₂O)
- Swimming (swimmer)
- Fishing (fish)

Rockland Parking Lot

- Parking (P)
- Restroom (♿)
- Information (i)
- Water (H₂O)
- Swimming (swimmer)
- Fishing (fish)



Brandywine Creek State Park

Legend

- | | |
|---|---|
|  Open Park Land |  Picnic Pavilion |
|  Wooded Park Land |  Picnic Tables |
|  First State National Monument |  Amphitheater |
|  Woodlawn Trustees |  Trail Head |
|  County Park |  Disc Golf |
|  Municipalities |  Canoe Access |
|  Building |  Fishing |
|  Parking |  Scenic Overlook |
|  Water Bodies |  Primitive Youth Camping |
|  Restricted Areas |  Sledding |
|  Freshwater Marsh |  Hiking |
|  Stone Wall |  Biking |
|  Parking |  Horseback Riding |
|  Information Board | |
|  Restrooms | |

Updated: May 2016



Contact Information





























Park Office: (302) 577-3534 Nature Center: (302) 655-5740
 Pavilion Reservations: (877) 987-2757
www.destateparks.com



**Department of Natural Resources
 and Environmental Control
 Division of Parks and Recreation**



Trails and Permitted Uses


- | | | | | | |
|---|---|--|---|---|---|
|  Creekside Trail (2.6 miles) |  |  Brandywine Trail (2.9 miles) |  |  |  |
|  Cross Country Course (3.1 miles) |  |  Rocky Run (0.8 miles) |  | | |
|  Hidden Pond (2.1 miles) |  |  Rocky Run (0.5 miles) |  |  |  |
|  Indian Springs (1.8 miles) |  |  Rocky Run (0.5 miles) |  |  |  |
|  Indian Springs/Hidden Pond |  |  Connector | | | |
|  Longwall Trail (1.1 miles) |  |  Unmarked Trail | | | |



National Recreation Trail


Trail Descriptions

Indian Springs

Trail Width	Surface Type	Trail Grade	Accessible
Avg 4 Feet Min 3 Feet	Packed Earth	Avg 7% Max 40%	 - No


The Indian Springs trail begins behind the Nature Center in the Tulip Tree Woods Nature Preserve. This 1.8 mile loop trail is one of the three trail challenge loops within Brandywine Creek State Park. Trail users will experience rocky terrain and gorgeous views of Brandywine Creek and the elaborate stone walls within the park.

Rocky Run

Trail Width	Surface Type	Trail Grade	Accessible
Avg 3 Feet Min 2 Feet	Packed Earth	Avg 8% Max 30%	 - No


Rocky Run is one of three Trail Challenge loops within Brandywine Creek State Park. The Rocky Run loop is approximately 1.8 miles long and can be accessed from the Thompson's Bridge parking lot. It has a packed earth surface.

Hidden Pond

Trail Width	Surface Type	Trail Grade	Accessible
Avg 3 Feet Min 2 Feet	Packed Earth	Avg 7% Max 35%	 - No

This packed earth loop trail is one of the three Trail Challenge Loops offered in Brandywine Creek State Park. The trail begins behind the Brandywine Creek Nature Center. Enter through the rock wall next to the Nature Center where you will begin your hike in the Tulip Tree Woods Nature Preserve. Open fields will be visible to the south beyond the carefully crafted stone walls built by masons in the early 1900's. The grade is gradual throughout most of the hike with steep grade changes as the trail approaches and leaves the banks of Brandywine Creek.

Brandywine Trail

Trail Width	Surface Type	Trail Grade	Accessible
Avg 8 Feet Min 4 Feet	Crushed Stone	Avg 4.0% Max 20%	 - Yes

The Brandywine Trail runs along the east bank of Brandywine Creek. Trail users will enjoy a gradually undulating crushed stone trail with beautiful views of the Creek. The trail is accessed from the Thompsons Bridge Parking Area or the Rockland Falls Road Trailheads.