

# Delaware Seashore State Park

## Location Map



## Legend

- |  |                    |                               |
|--|--------------------|-------------------------------|
| State Park Land                              | Connector Trail    | Hiking Trail                  |
| Forested Park Land                           | Dune Crossing      | Horseback Riding*             |
| Restricted Area                              | Parking            | Boat Ramp                     |
| No Shellfish Harvesting                      | Information        | Non-Motorized Boat Launch     |
| Municipalities                               | Restroom           | Kayak Launch                  |
| Buildings                                    | RV Pump-out        | Air Pumping Station           |
| Parking                                      | Showers/Bath House | Surf Fishing                  |
| Water Tower                                  | Food Concession    | Fish-Cleaning/Bait & Tackle   |
| Rock Jetty                                   | Tent Camping       | Clamming                      |
| Docks  | Picnic Pavilion    | Scenic Overlook               |
| Burton Island Trail (1.2mi.)                 | Picnic Tables      | Kiteboarding                  |
| Multi-Use Pathway                            | Amphitheater       | Sailing                       |
| Prickly Pear Trail (Crushed Stone) - 1.0 mi. | Playground         | Surfing                       |
| Prickly Pear Trail (Packed Earth) - 2.5 mi.  | Umbrella Rental    | Swimming Area (Guarded Beach) |
| Fisherman's Walkway                          | Bike Path          | Volleyball Court              |
| Fred Hudson Road Trail - 1.0 mi.             | Pedestrian Path    | Windsurfing                   |
| Fred Hudson Road Pathway - 0.8 mi.           | Off Road Biking    | Tower                         |
| Cut-Off Trail                                |                    |                               |
| Bike/Pedestrian Lane                         |                    |                               |

\*Horseback riding regulations vary by season. Please contact the park office for details.

## Fresh Pond

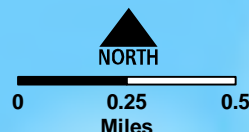
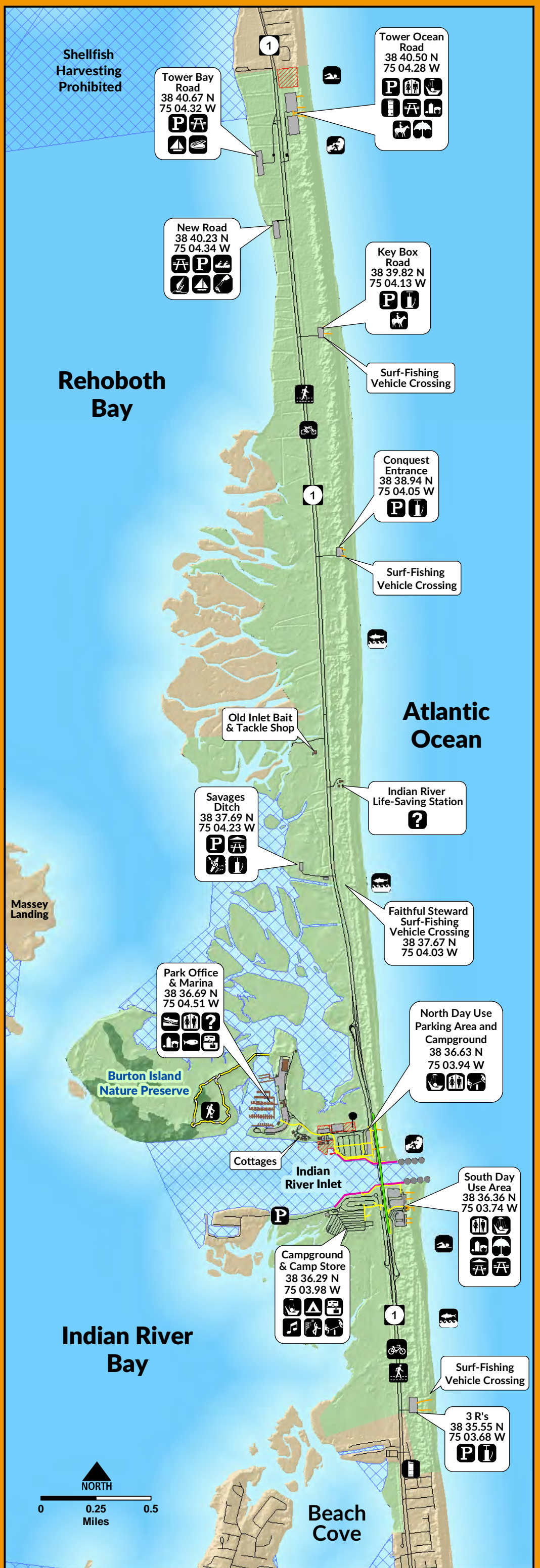


## Park Information

39415 Inlet Road, Rehoboth Beach, DE 19971  
 Park Office (302) 227-2800  
 Indian River Life-Saving Station (302) 227-6991  
 Indian River Marina (302) 227-3071 Campground (302) 539-7202  
 Campground and Cottage Reservations 1-877-98-PARKS  
[www.destateparks.com](http://www.destateparks.com)



**DELAWARE STATE PARKS**  
 YOUR OUTDOOR ADVENTURE STARTS HERE



# Indian River Marina Delaware Seashore State Park



## Indian River Life-Saving Station - (302) 227-6991

This historic locale is situated amidst the white sand beaches of Delaware Seashore State Park. The station has been meticulously restored to its 1905 appearance. Take a tour or schedule an outdoor beach event with a touch of history. Be sure to include a stop at the unique gift shop.



## The Marina - (302) 227-3071

The full service Indian River Marina offers many convenient features for boaters and fisherman.

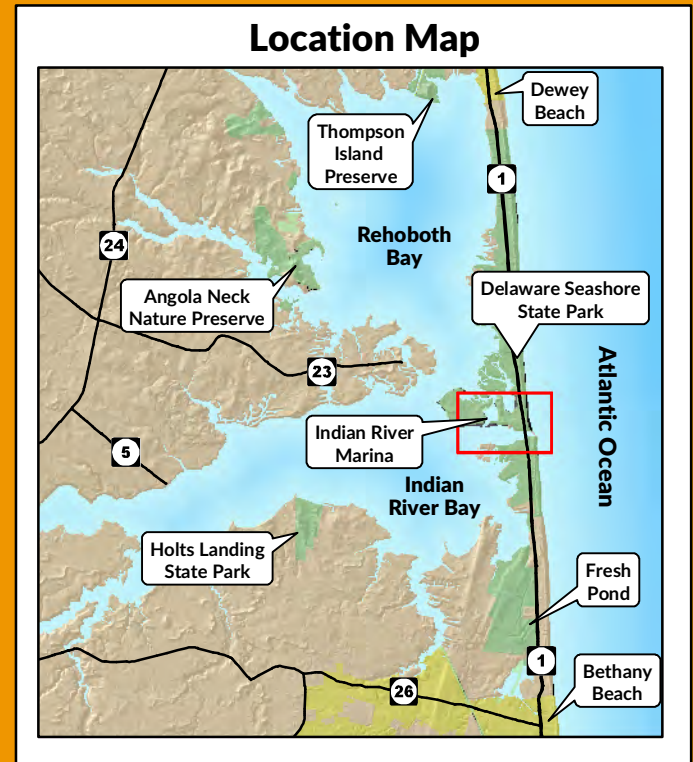
- Seasonal and Transient Slips
- Travel Lift
- Dry Stack Storage
- Fuel and Sewage Pump Out
- Two-Lane Boat Ramp
- Bait Sales
- Head Boats
- Charter Boat Services
- 24-Hour Security
- Snack Bar
- Fish-Cleaning Services
- Fish Market



## The Cottages - 1-877-98-PARKS

If camping is not your thing, the fully furnished Cottages at Indian River Inlet are available year-round. Located in the heart of Delaware Seashore State Park, the Cottages are conveniently located near park facilities, local restaurants and tax-free shopping. The cottages are equipped with all the modern amenities needed to make your stay enjoyable any time of the year.

- Fully Furnished - Sleeps Six
- Two Bedrooms and a Loft
- Fully Equipped Kitchen
- Gas Fireplace
- Satellite TV with DVD/VCR
- Heat and Air Conditioning
- Washer and Dryer
- Full Accessibility



### Legend

State Park Land	Bike/Pedestrian Lane	Amphitheater
Forested Land	Burton Island Trail	Picnic Pavilion
Water	Dune Crossing	Picnic Tables
Restricted Area	Fisherman's Walkway	Playground
No Shellfish Harvesting	Multi-Use Pathway	Tent Camping
Municipalities	Sidewalk	RV Pump Out
Building	Information	Saltwater Fishing
Parking	Restroom	Surfing
Campsite	Marina	Swimming Area (Guarded Beach)
Cottages	Boat Ramp	Umbrella Rental
Water Tower	Fish Cleaning Station	Volleyball Court
Roads	Fuel Dock	Pedestrian Path
Rock Jetty	Showers/Bathroom	Bike Lane
Docks	Food Concession	

**Park Information:**  
 39415 Inlet Road, Rehoboth Beach, DE 19971  
 Indian River Marina (302) 227-3071  
 Park Office (302) 227-2800  
 Campground (302) 539-7202  
 Indian River Life-Saving Station (302) 227-6991  
[www.destateparks.com](http://www.destateparks.com)