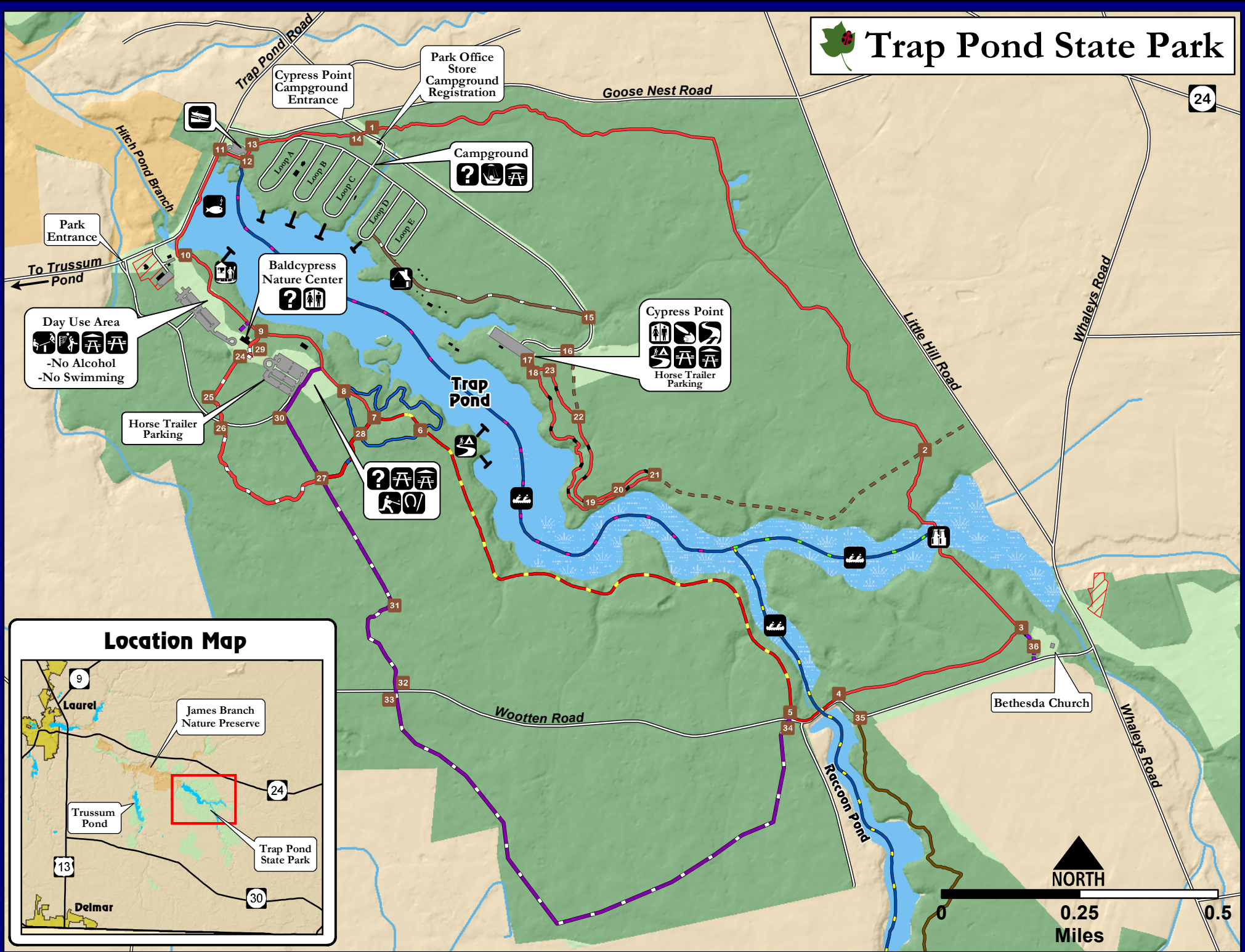


Trap Pond State Park

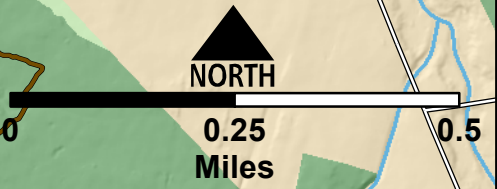
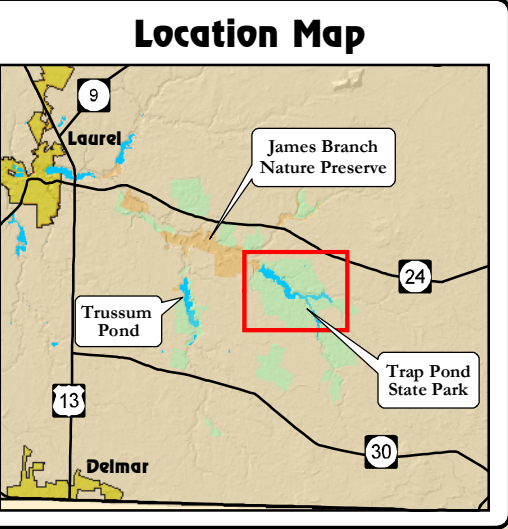


Day Use Area
 -No Alcohol
 -No Swimming

Baldcypress Nature Center

Campground

Cypress Point Horse Trailer Parking



Trap Pond State Park

Legend

- | | | |
|---|---|---|
|  Open Park Land |  Information |  Canoeing/Kayaking |
|  Forested Park Lands |  Restrooms |  Playground |
|  James Branch Nature Preserve |  Showers/Bathhouse |  Baseball Fields |
|  Water |  Picnic Pavilion |  Volleyball |
|  Baldcypress Swamp |  Picnic Area |  Disc Golf |
|  Restricted Areas |  Cabins and Yurts |  Horseshoes |
|  Buildings |  Primitive Youth Camping |  Trail Head |
|  Parking |  Boat Launch |  Scenic Overlook |
|  Piers |  Boat Rental | |
|  8 Navigation Markers |  Fishing Pier | |

Updated: December 2017



Contact Information


















































Park Office: (302) 875-5153 Nature Center: (302) 875-5163
 Campground Reservations: (877) 987-2757
www.destateparks.com



**Department of Natural Resources
 and Environmental Control
 Division of Parks and Recreation**




Trails and Permitted Uses

- | | | | |
|---|---|---|---|
|  American Holly (0.5 mi.) |   |  Raccoon Pond Trail (1.7 mi.) |    |
|  American Holly (0.2 mi.) |    |  Unnamed Hiking Trail (0.4 mi.) |   |
|  Cypress Point (0.6 mi.) |  |  Connector Trail |   |
|  Island Trail (0.6 mi.) |  | Water Trails | |
|  Bob Trail (1.2 mi.) |    |  Trap Pond Water Trail (1.3 mi.) |   |
|  Bob Trail (3.3 mi.) |   |  Terrapin Branch Water Trail (0.4 mi.) |   |
|  Unnamed Multi-Use Trail |    |  Raccoon Pond Water Trail (0.9 mi.) |   |
|  Huckleberry Trail (1.6 mi.) |    | | |
|  Huckleberry Trail (0.2 mi.) |    | | |


Trail Descriptions

American Holly Trail

Trail Width	Surface Type	Trail Grade	Accessible
Avg 5 Feet Min 2 Feet	Crushed Stone Packed Earth	Avg 1% Max 5%	 - Yes


The trail follows a gentle grade making it suitable for all levels of hiking and biking fitness. It joins with the Bob Trail to form a loop.

Bob Trail

Trail Width	Surface Type	Trail Grade	Accessible
Avg 7 Feet Min 3 Feet	Crushed Stone	Avg 1% Max 10%	 - Yes


The Bob Trail is named after former Delaware State Senator Robert Venables, Sr. A native of Sussex County, Robert or “Bob” was a dedicated supporter of Delaware State Parks and a frequent visitor to Trap Pond State Park during his 16 years in the State Senate. The Bob Trail loops around Trap Pond linking the Day Use Area, Campground and Baldcypress Nature Center. Trail users will witness abundant wildlife, wildflowers, baldcypress trees, and fresh water wetlands.

Cypress Point Trail

Trail Width	Surface Type	Trail Grade	Accessible
Avg 3 Feet Min 2 Feet	Boardwalk Packed Earth	Avg 1% Max 6%	 - Yes

This loop trail meanders along the ponds edge through a mixed forest where abundant baldcypress trees flourish in the park’s wetlands. The trail is ideal for all levels of hiking fitness.

Island Trail

Trail Width	Surface Type	Trail Grade	Accessible
Avg 3 Feet Min 2 Feet	Packed Earth	Avg 2% Max 8%	 - Yes

This short loop trail meanders along the pond’s edge over a packed earth surface. The trail connects with the American Holly and Bob Trails and is suitable for all levels of hiking fitness.